

MONA OFFSHORE WIND PROJECT

Environmental Statement

Volume 6, Annex 8.6: Seascape visualisations

Part 1 (Figures 1.1 - 9.3)

Document Number: MOCNS-J3303-RPS-10086

Document Reference: F6.8.6

APFP Regulations: 5(2)(a)

February 2024

F01



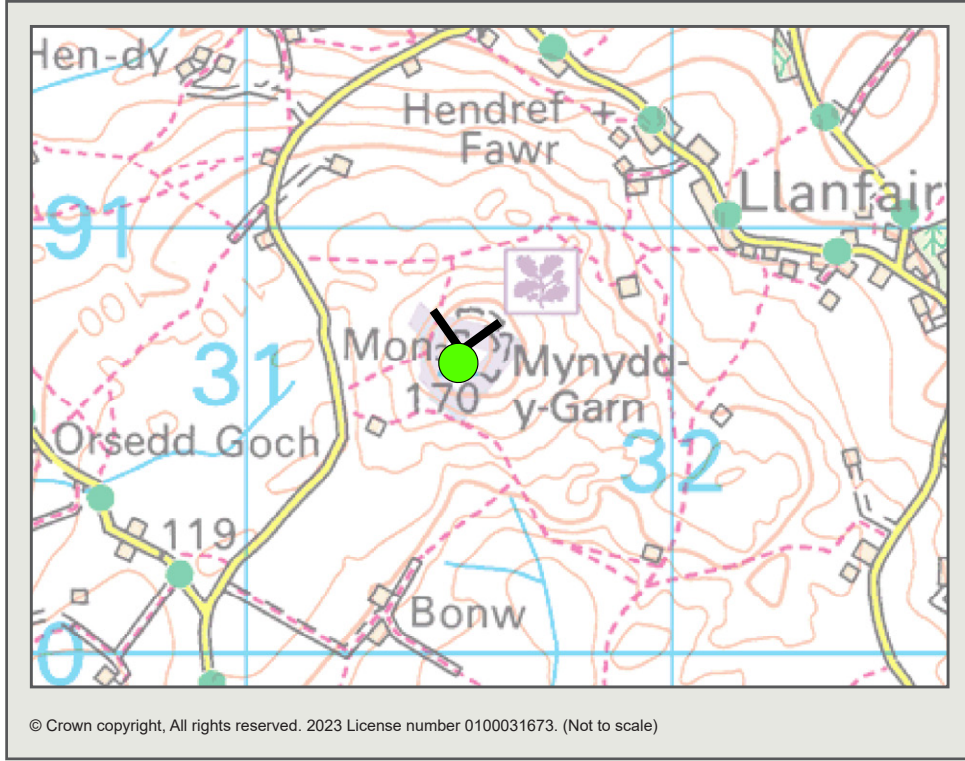
Image of an offshore wind farm

MONA OFFSHORE WIND PROJECT


Document status					
Version	Purpose of document	Authored by	Reviewed by	Approved by	Review date
F01	Application	RPS	Mona Offshore Wind Ltd	Mona Offshore Wind Ltd	Feb 2024
Prepared by:		Prepared for:			
RPS		Mona Offshore Wind Limited.			

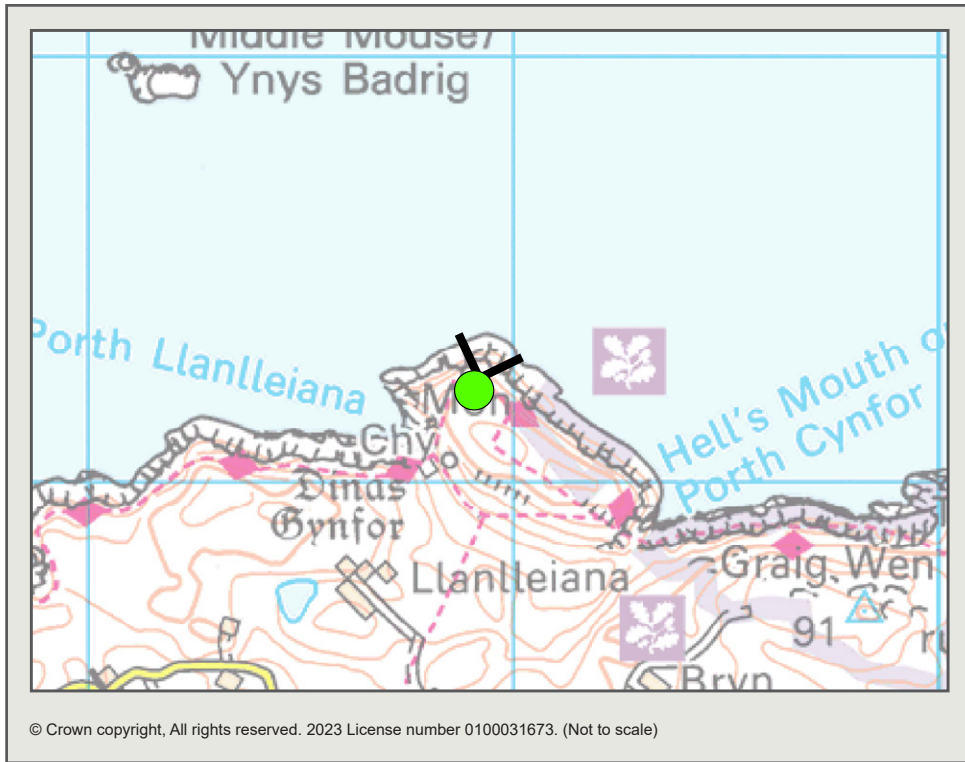
Figures

- Figure 1.1: Viewpoint 1: Mynydd y Garn trig point, Isle of Anglesey National Landscape – Baseline photography
- Figure 1.2: Viewpoint 1: Viewpoint 1: Mynydd y Garn trig point, Isle of Anglesey National Landscape – Wireline and Photomontage
- Figure 2.1: Viewpoint 2: Llanlleiana Head, Isle of Anglesey National Landscape – Baseline photography
- Figure 2.2: Viewpoint 2: Llanlleiana Head, Isle of Anglesey National Landscape– Wireline and Photomontage
- Figure 3.1: Viewpoint 3: Mynydd Eilian – Baseline photography
- Figure 3.2: Viewpoint 3: Mynydd Eilian – Wireline and Photomontage
- Figure 4.1: Viewpoint 4: Bwrdd Arthur trig point, Isle of Anglesey National Landscape– Baseline photography
- Figure 4.2: Viewpoint 4: Bwrdd Arthur trig point, Isle of Anglesey National Landscape – Wireline and Photomontage
- Figure 6.1: Viewpoint 6: Carnedd Llewelyn, Eryri (Snowdonia) National Park– Baseline photography
- Figure 6.2: Viewpoint 6: Carnedd Llewelyn, Eryri (Snowdonia) National Park – Wireline and Photomontage
- Figure 7.1: Viewpoint 7 (Day): Great Ormes Head, Llandudno, Open Access Land – Baseline photography
- Figure 7.2: Viewpoint 7 (Night): Great Ormes Head, Llandudno, Open Access Land – Baseline photography
- Figure 7.3: Viewpoint 7: Great Ormes Head, Llandudno - Wireline and Photomontage
- Figure 7.4: Viewpoint 7 (Night): Great Ormes Head, Llandudno – Wireline and Photomontage
- Figure 8.1: Viewpoint 8: Mynydd y Gaer, open access land – Baseline photography
- Figure 8.2: Viewpoint 8: Mynydd y Gaer – Wireline and Photomontage
- Figure 9.1: Viewpoint 9 (Day): Rhyl, beach – Baseline photography
- Figure 9.2: Viewpoint 9 (Night): Rhyl, beach – Baseline photography
- Figure 9.3: Viewpoint 9: Rhyl – Wireline and Photomontage

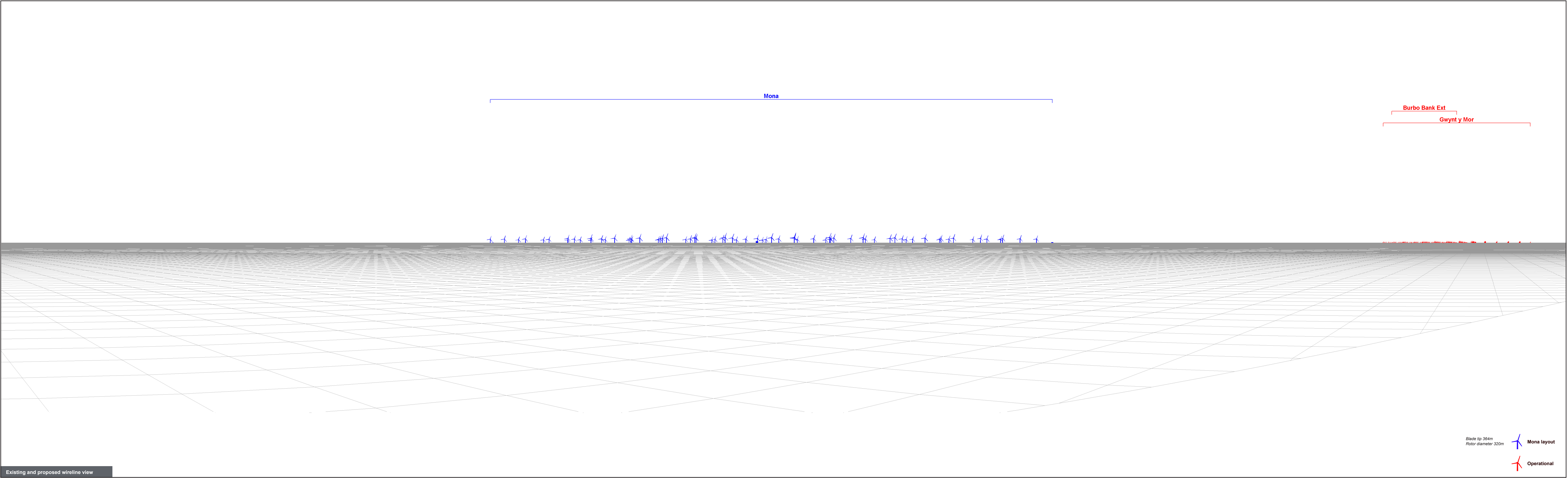


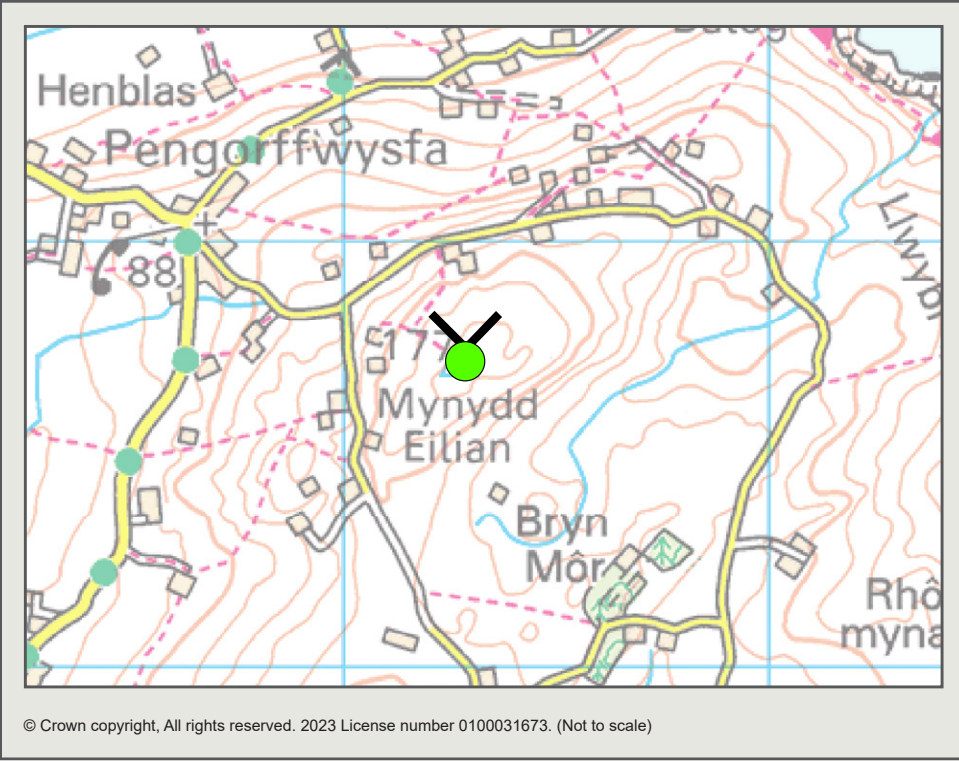
 < indicates the 180° field of view from the respective viewpoint






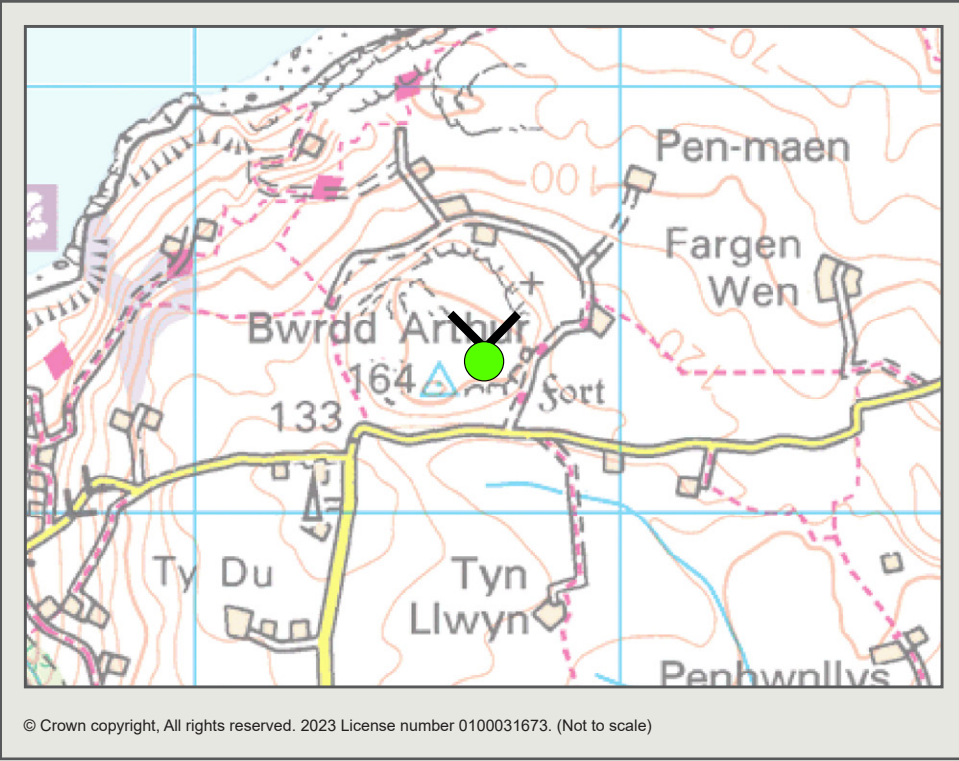

< indicates the 180° field of view from the respective viewpoint






 < indicates the 180° field of view from the respective viewpoint

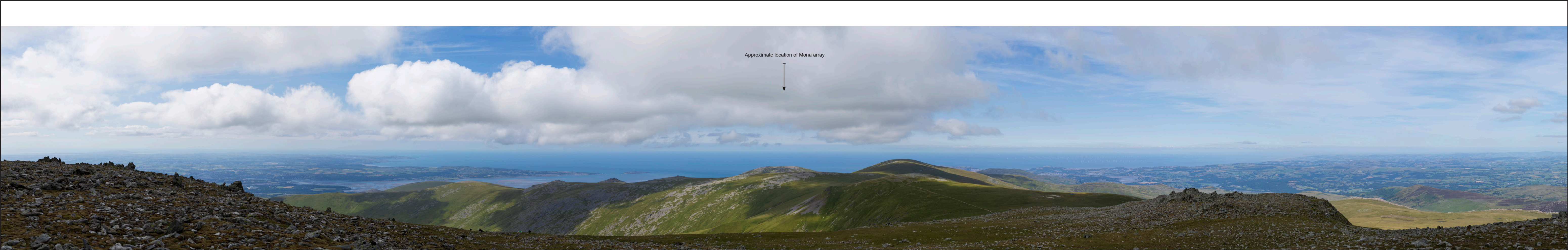




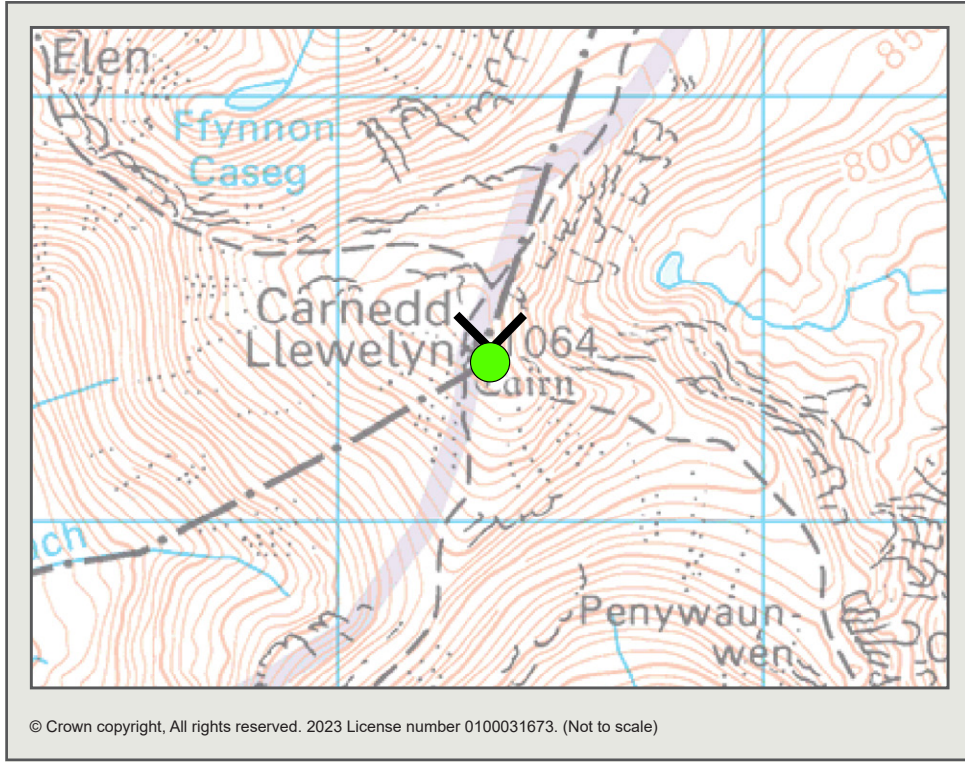
 < indicates the 180° field of view from the respective viewpoint

Viewpoint 4: Bwrdd Arthur trig point, Isle of Anglesey National Landscape (Approximate 180° Panorama, for context only)

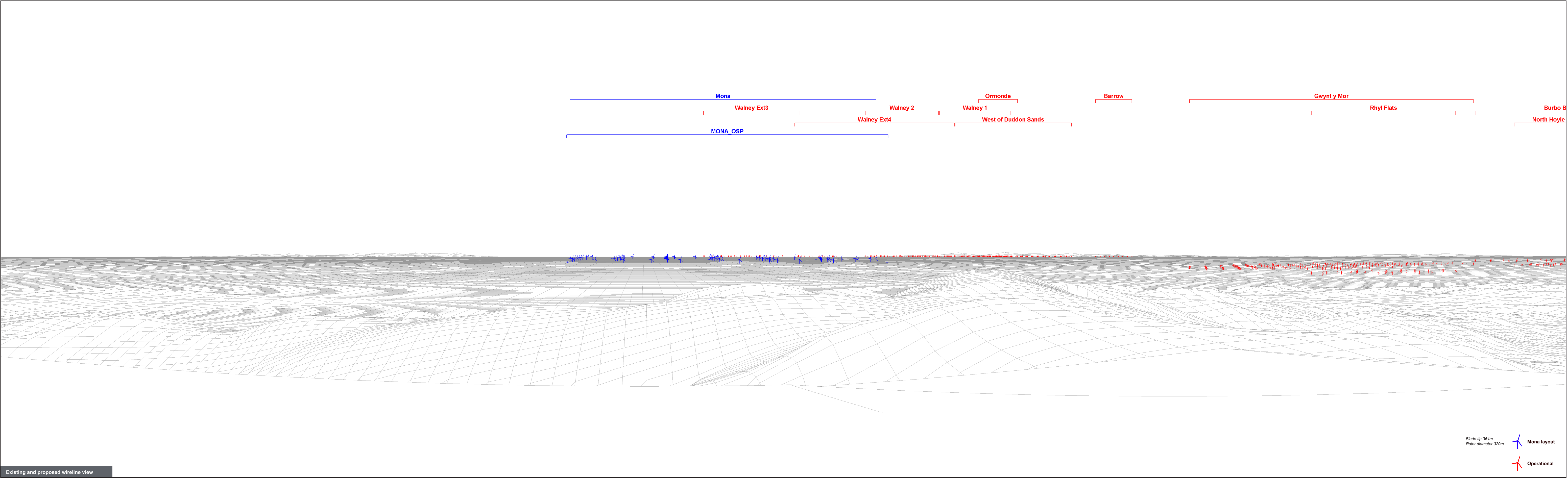


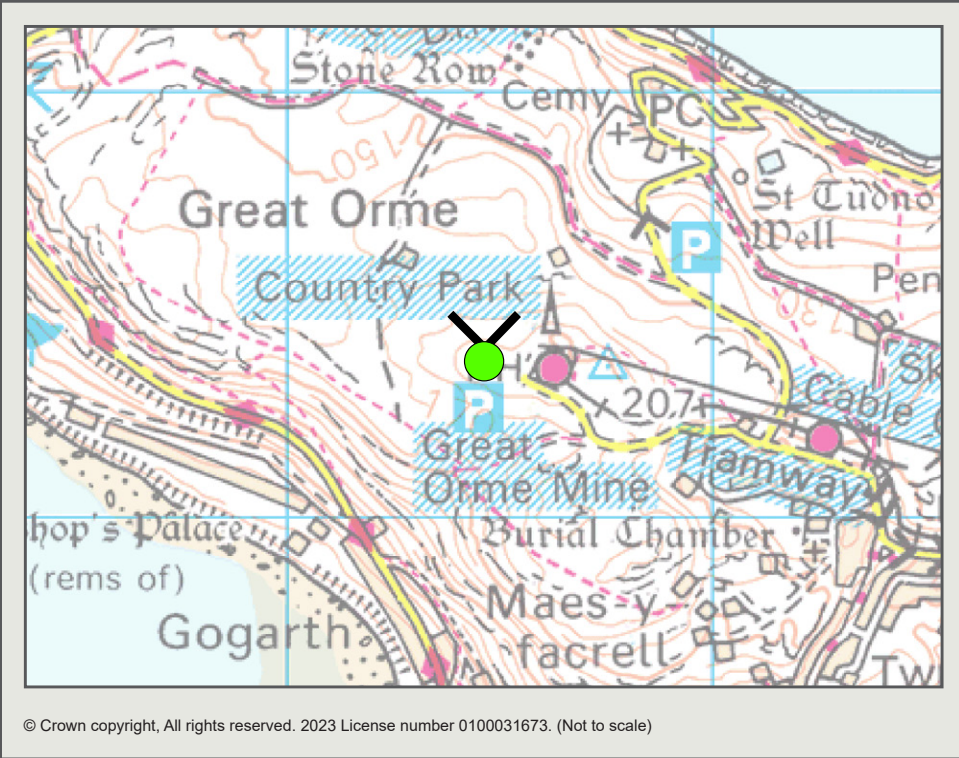
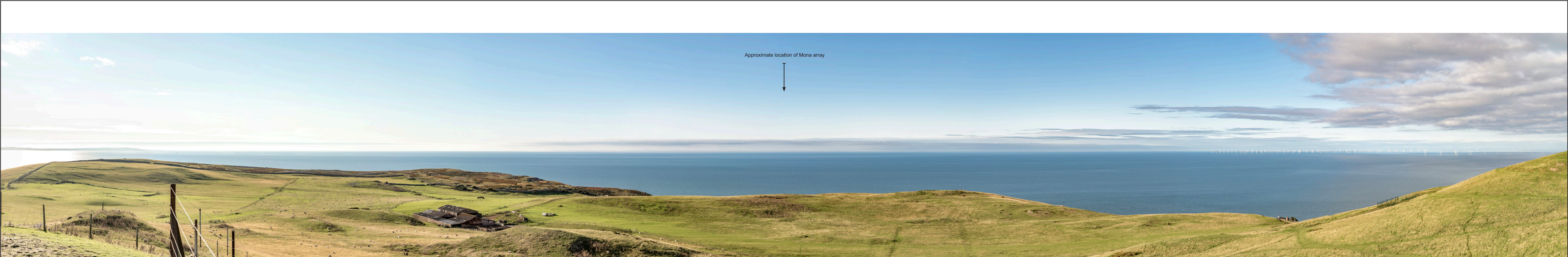


Approximate location of Mona array

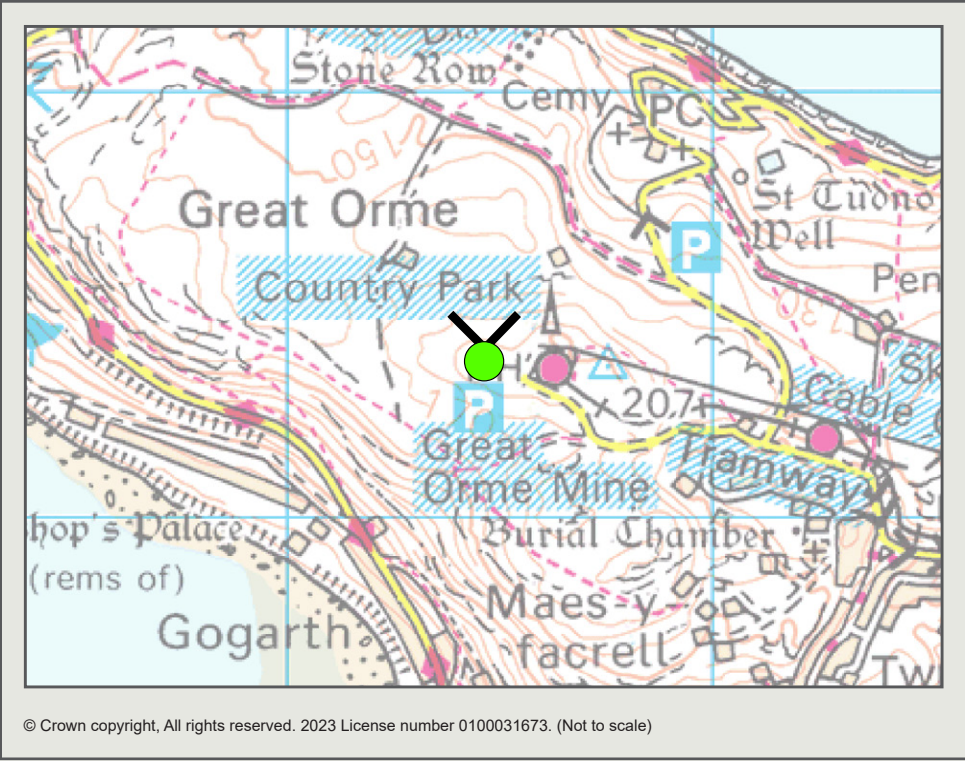
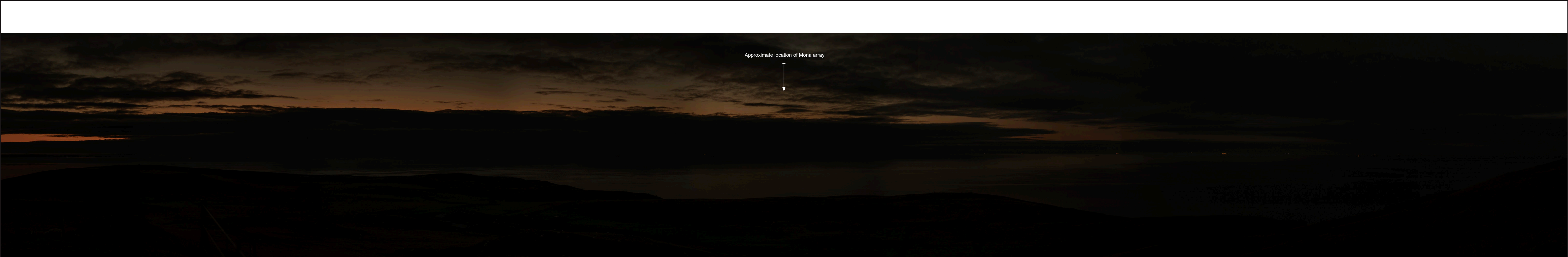


< indicates the 180° field of view from the respective viewpoint







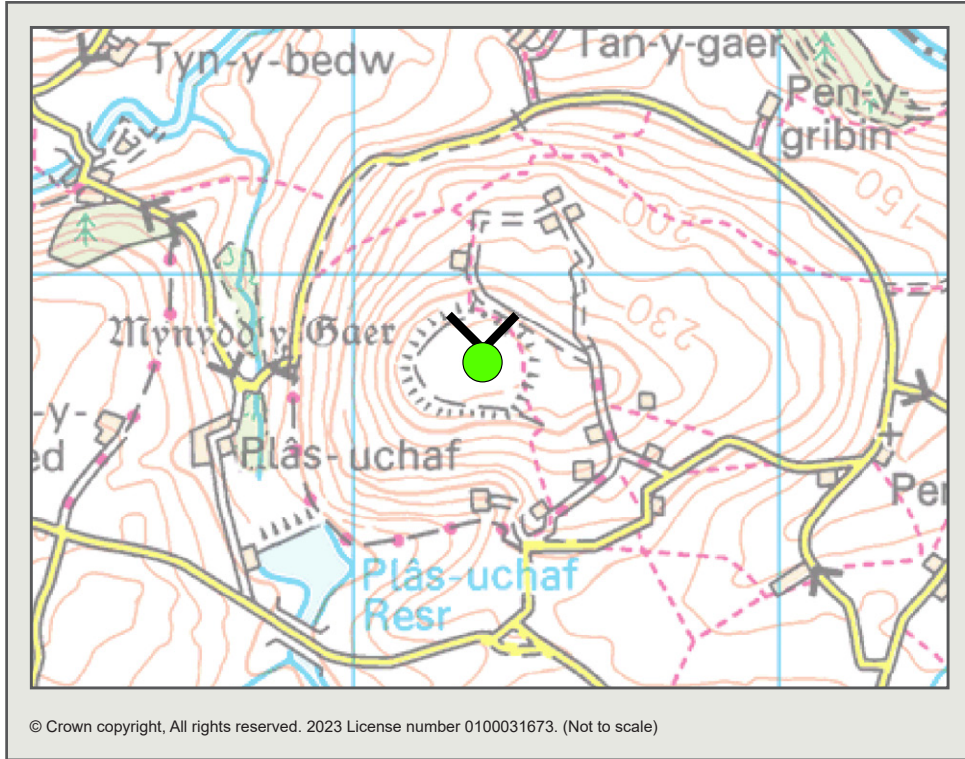
 < indicates the 180° field of view from the respective viewpoint



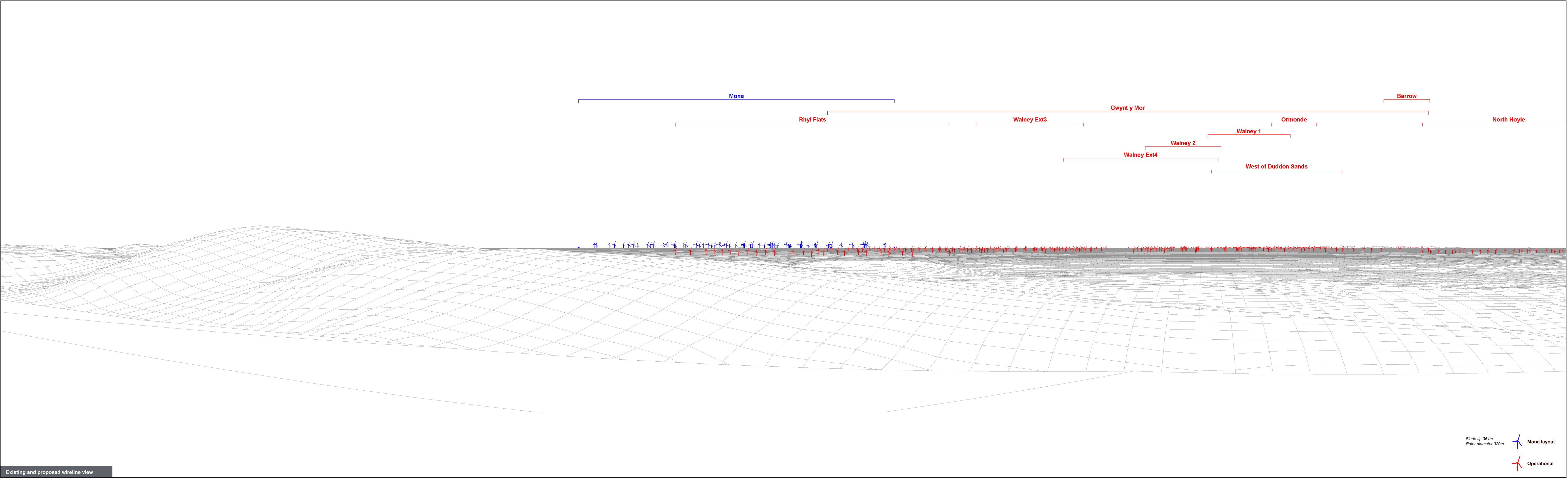
< indicates the 180° field of view from the respective viewpoint

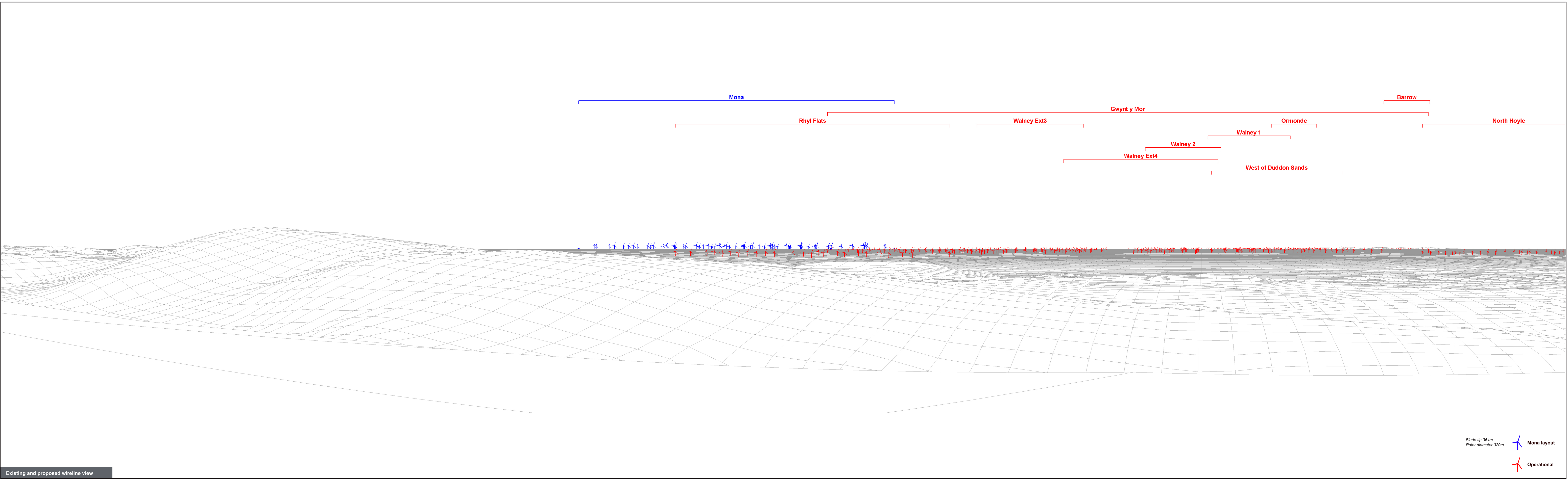


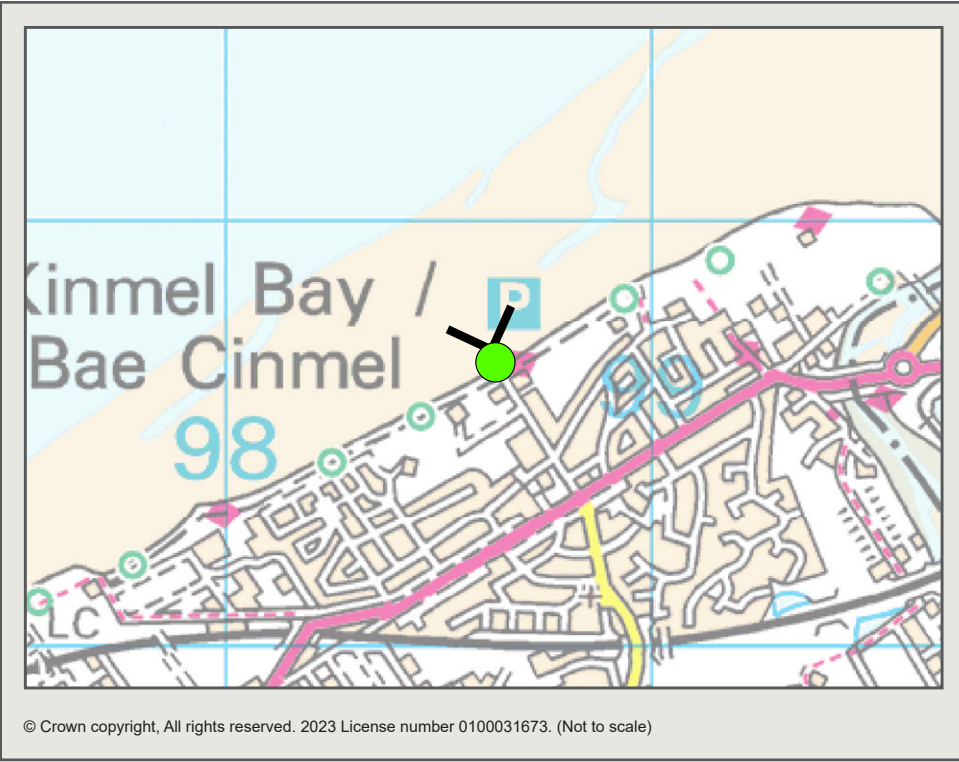





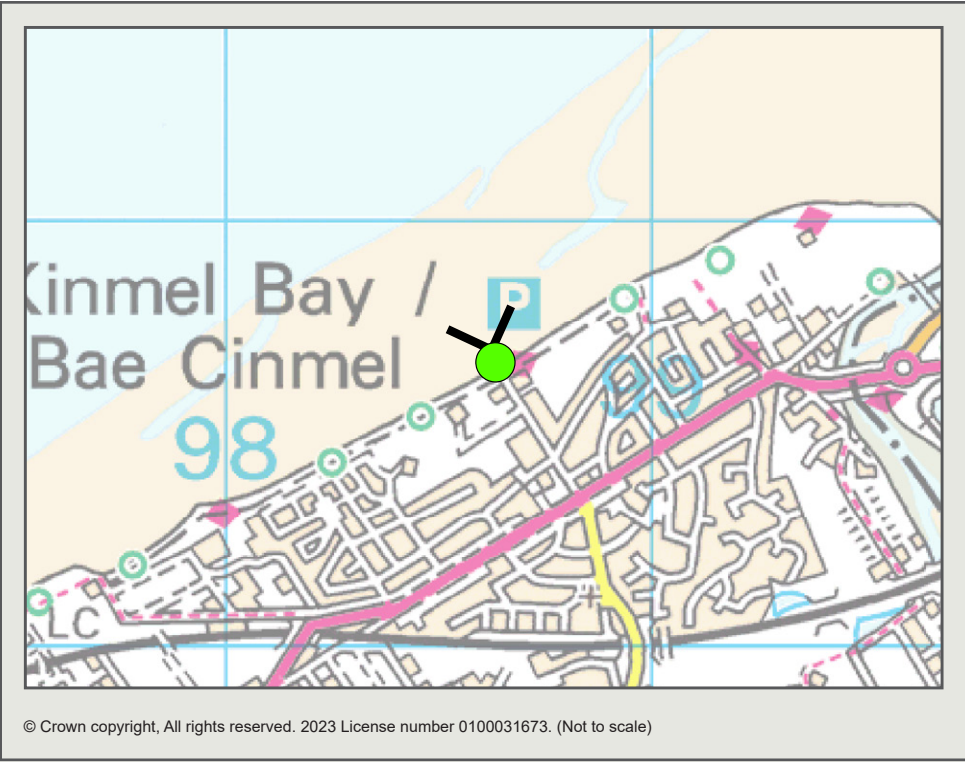
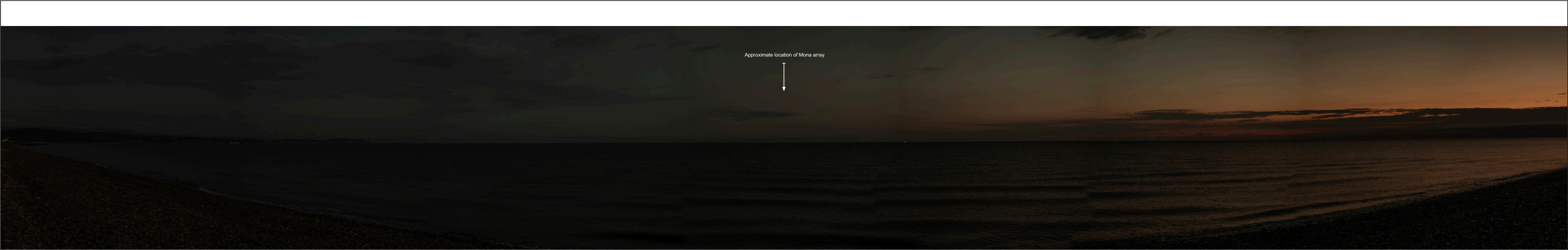
 < indicates the 180° field of view from the respective viewpoint







 < indicates the 180° field of view from the respective viewpoint



 < indicates the 180° field of view from the respective viewpoint

